
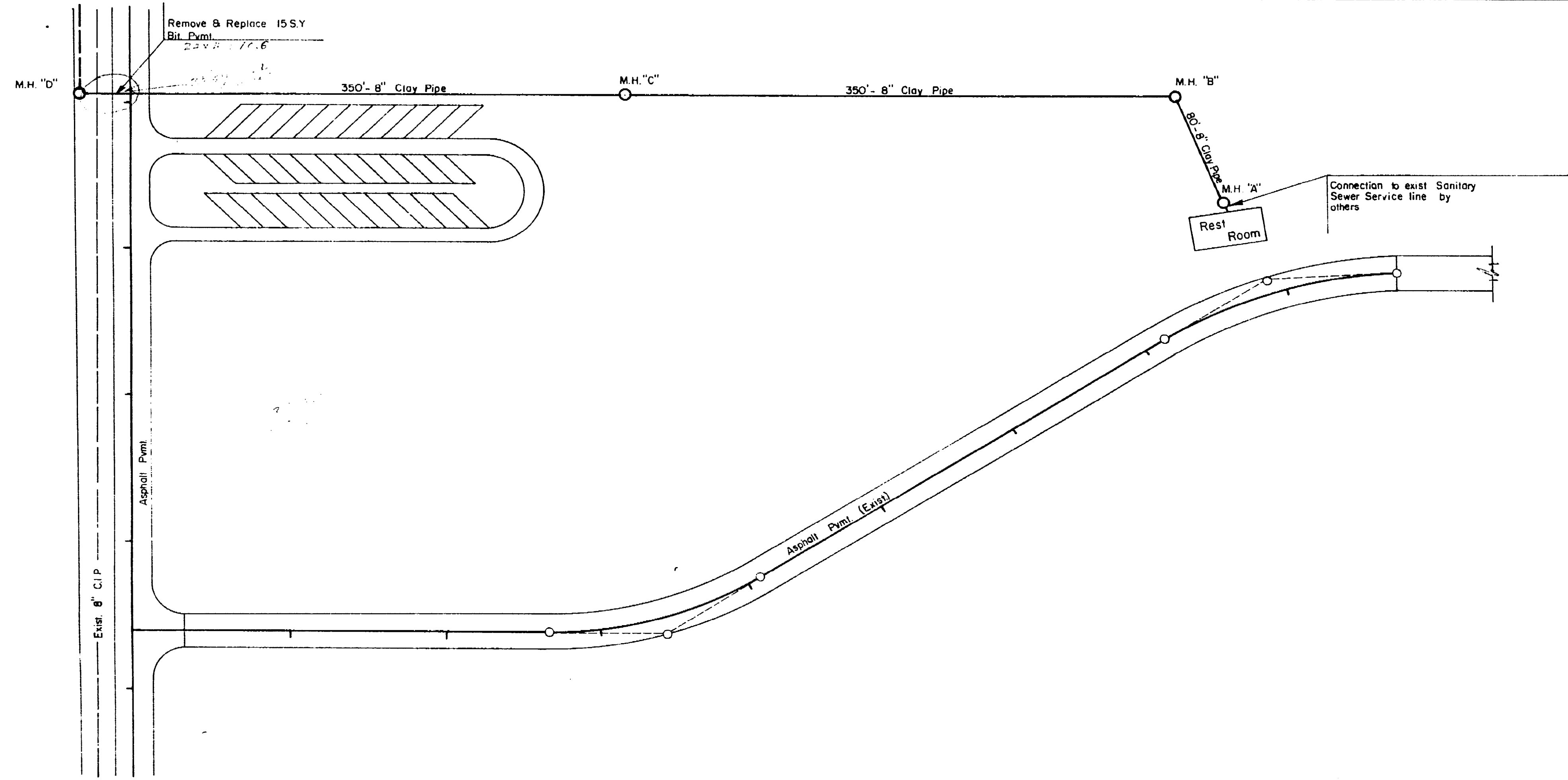


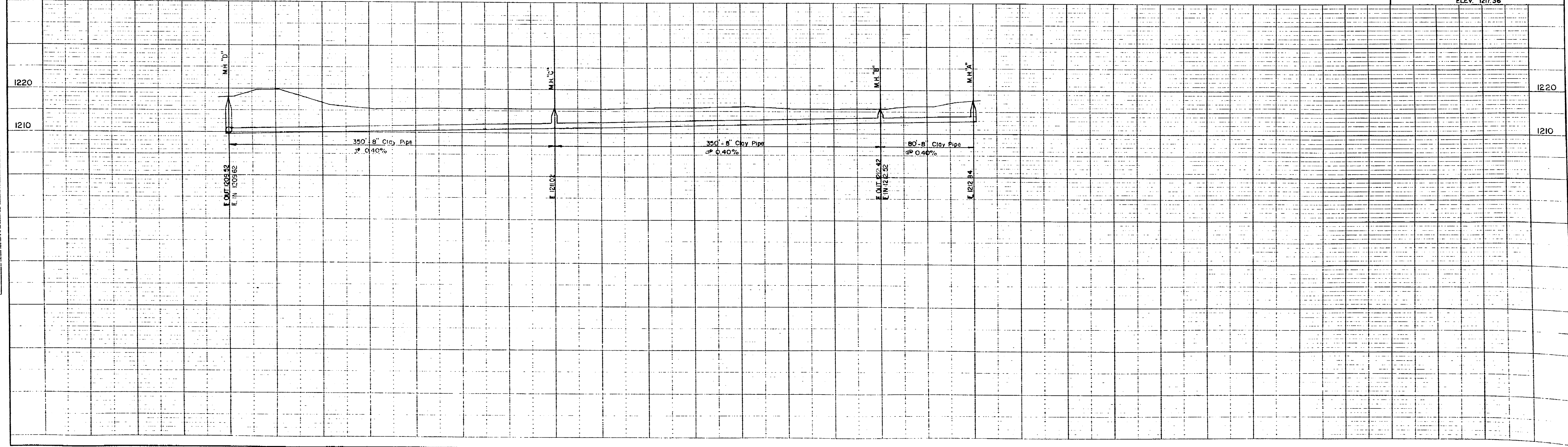
PLAN  
DATE  
BY  
CHECKED  
NO. OF WAY CHECKED

PROFILE  
DATE  
BY  
CHECKED  
NO. OF WAY CHECKED

Scale 1"=50'



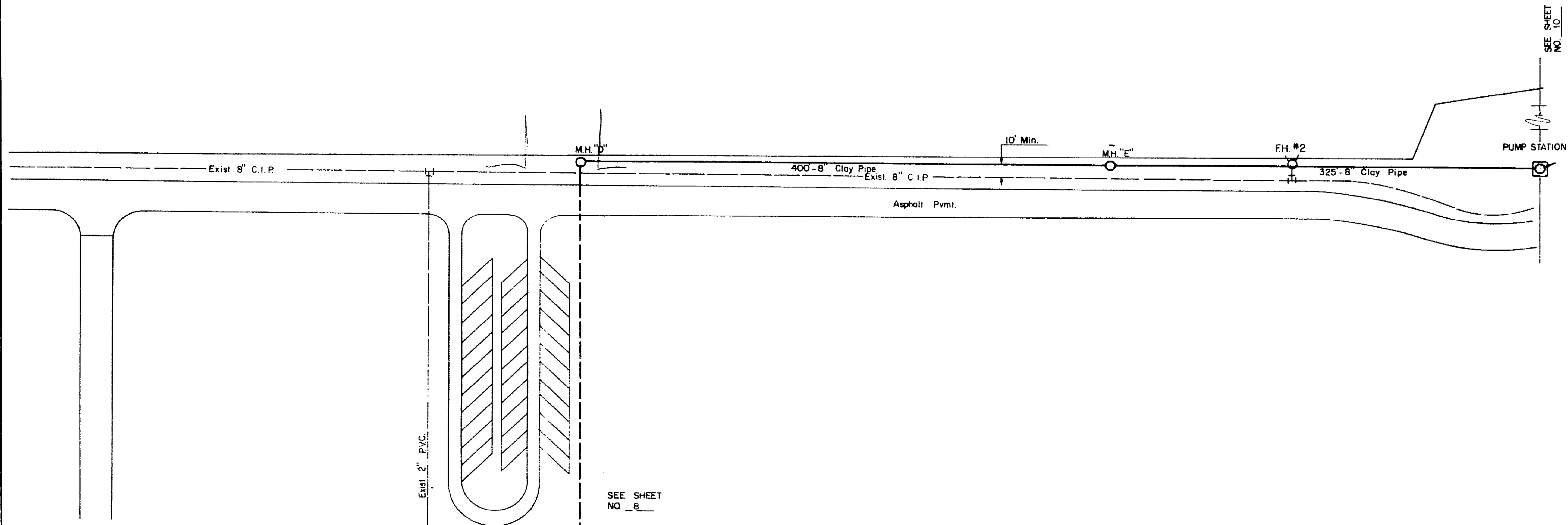
B.M.#12  
Top of Bolt between E & L in MUELLER on Fire Hydrant NO 2  
ELEV. 1217.36



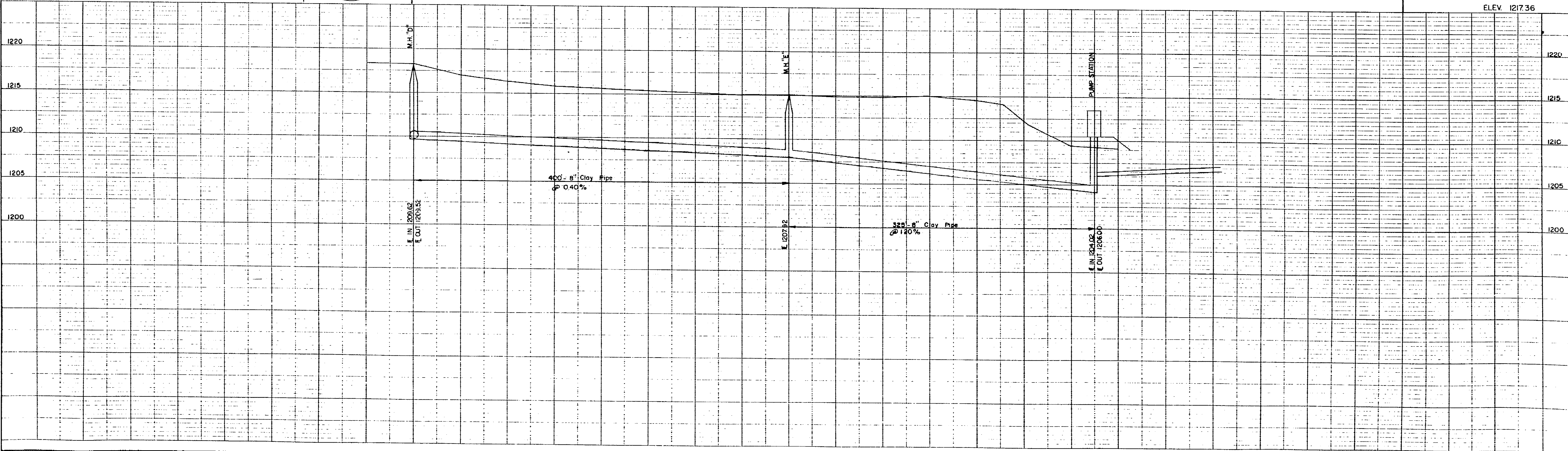
Scale 1"=50' N

DATE  
BY  
SURVEYED  
NOTED  
CHECKED  
NO.

DATE  
BY  
SURVEYED  
NOTED  
CHECKED  
NO.

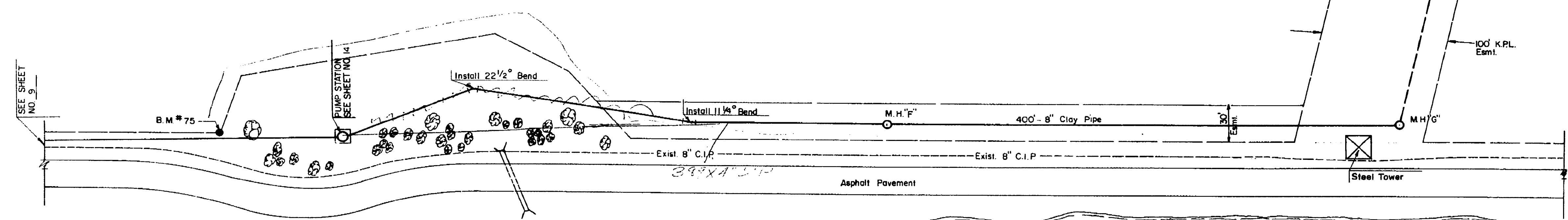


B.M. #12 Top of bolt between E & L in Mueller on Fire Hydrant NO. 2.  
ELEV. 1217.36

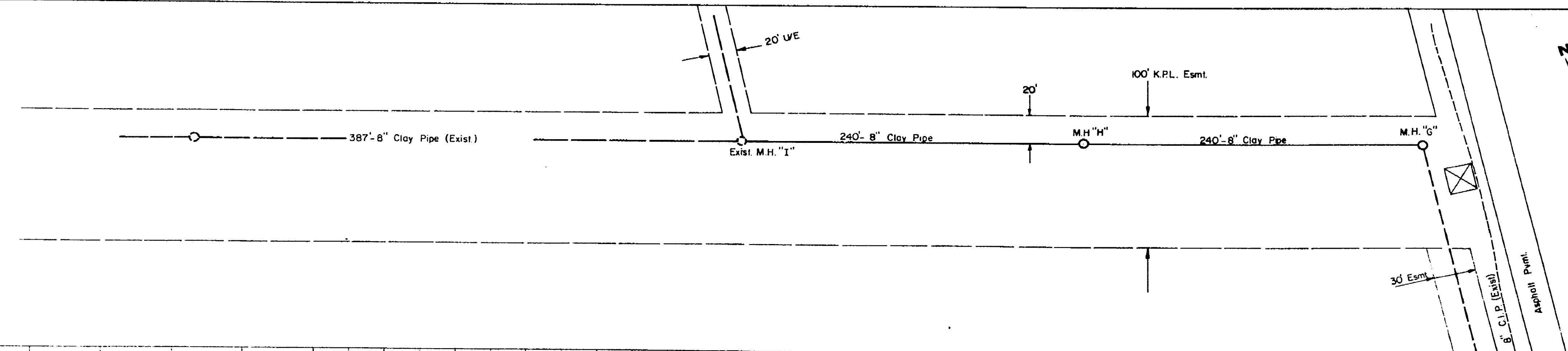
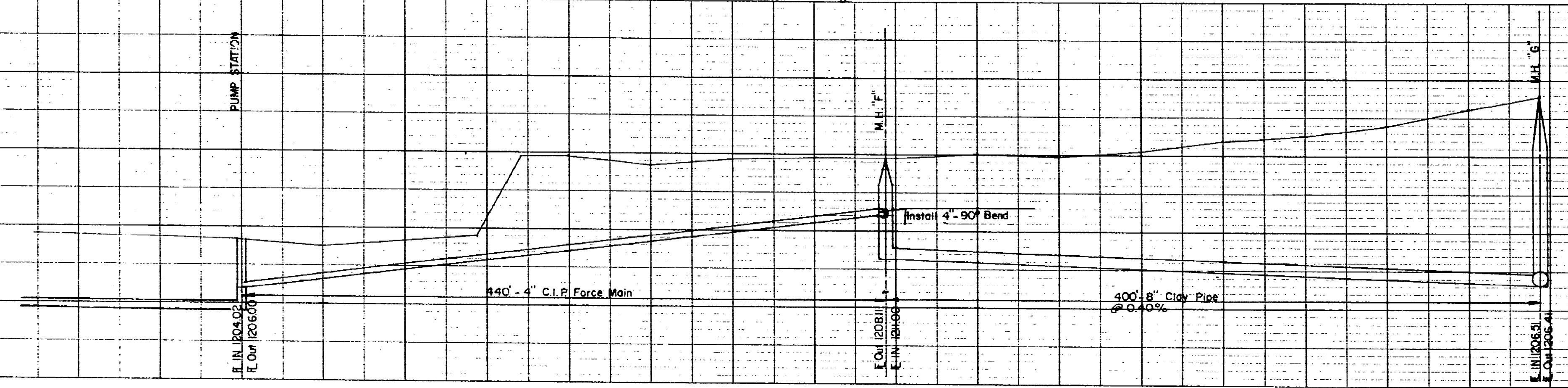


DATE	
BY	
APPROVED	
ALTERNATE CHECKED	
ST. OF WAY CHECKED	
NO.	

DATE	
BY	
APPROVED	
ALTERNATE CHECKED	
ST. OF WAY CHECKED	
NO.	



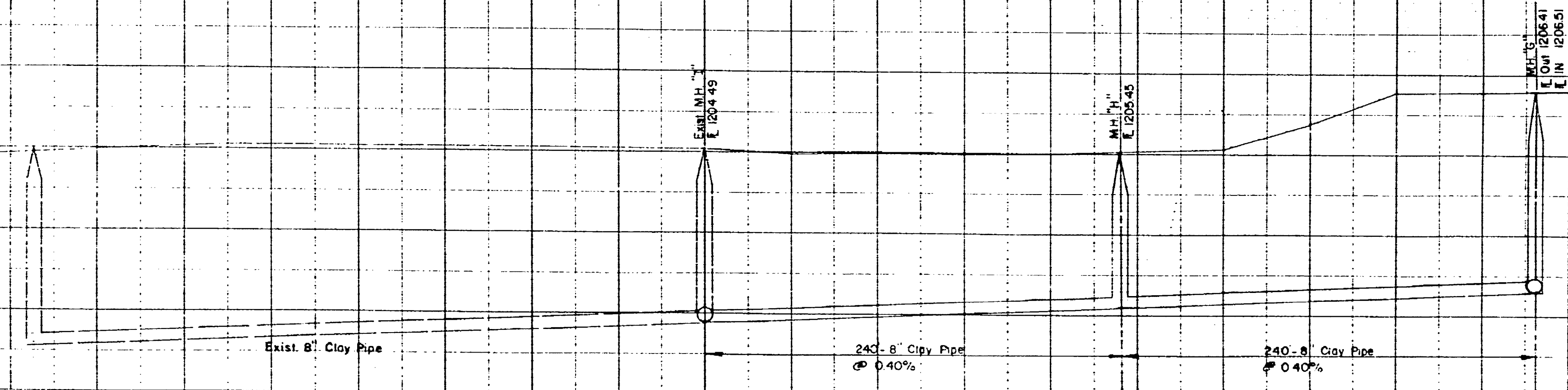
Scale 1"=50'



Scale 1"=50'

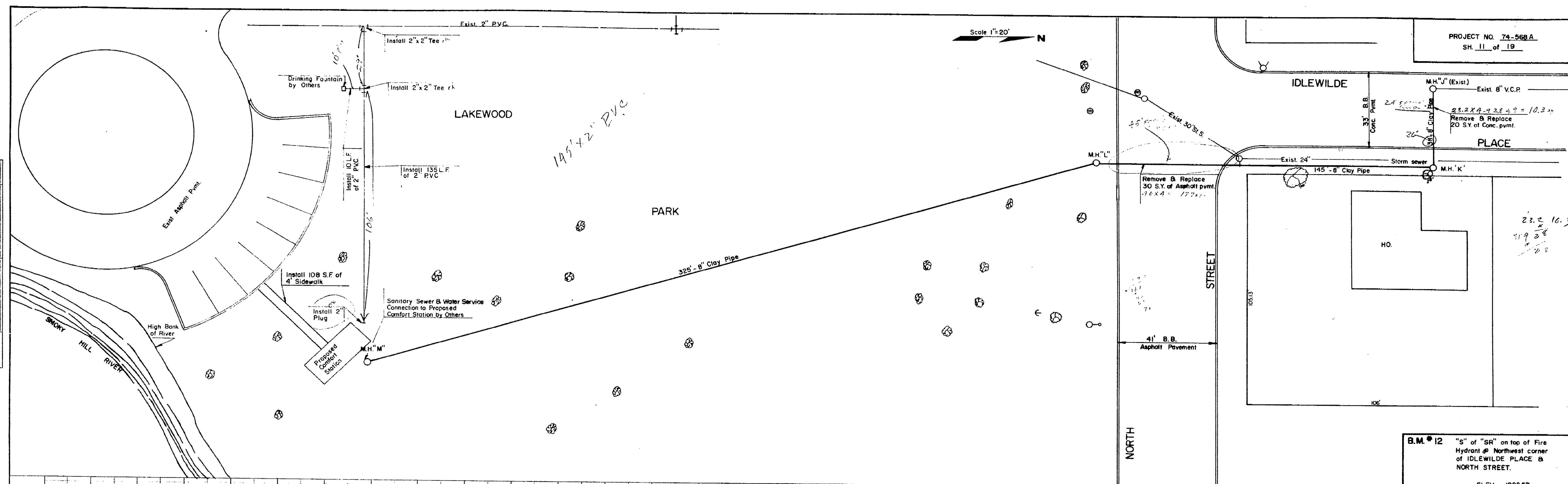
BM. #75 Properly Pin as shown on PLAN. This Sheet.

ELEV. 1214.19



PLAN	SUPERVISED	BY	DATE
NOTE BOOK	FLIPPED		
	NOT CHECKED		
	IT. OF WAY CHECKED		

PROFILE	SUPERVISED	BY	DATE
NOTE BOOK	FLIPPED		
	NOT CHECKED		
	IT. OF WAY CHECKED		



B.M. #12 "s" of "SR" on top of Fire Hydrant @ Northwest corner of IDLEWILDE PLACE & NORTH STREET.

ELEV. 1222.57

