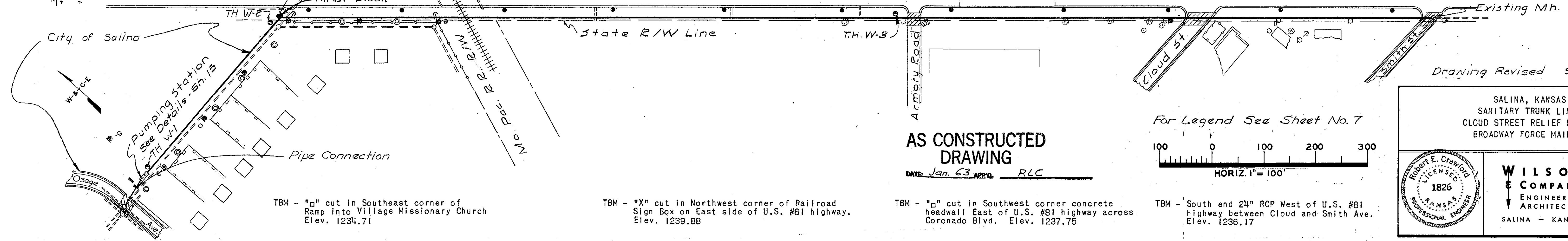
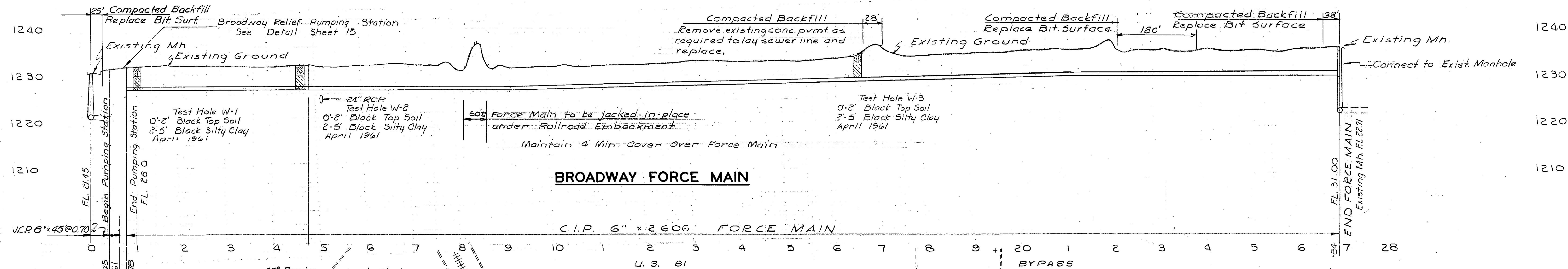


TBM - On fire hydrant "□" cut in North shoulder of East bolt depression. Southeast corner of intersection of East Cloud and Ohio Street. Elev. 1232.096

TBM - Railroad spike in sixth telephone pole East of intersection of East Cloud and Ohio Street. First telephone pole West of the R.L. Reed residence. Elev. 1229.996



TBM - "□" cut in Southeast corner of Ramp into Village Missionary Church. Elev. 1234.71

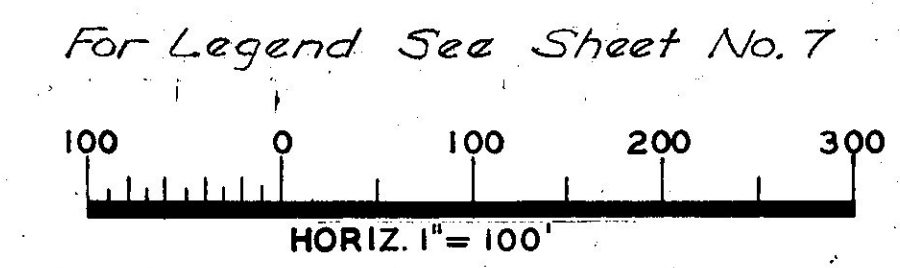
TBM - "X" cut in Northwest corner of Railroad Sign Box on East side of U.S. #81 highway. Elev. 1239.88

TBM - "□" cut in Southwest corner concrete headwall East of U.S. #81 highway across Coronado Blvd. Elev. 1237.75

TBM - South end 24" RCP West of U.S. #81 highway between Cloud and Smith Ave. Elev. 1236.17

AS CONSTRUCTED DRAWING

DATE: Jan. 63 APP'D: RLC



Drawing Revised 9 Apr. 62 d/s

SALINA, KANSAS
SANITARY TRUNK LINES
CLOUD STREET RELIEF MAIN
BROADWAY FORCE MAIN

WILSON & COMPANY
ENGINEERS & ARCHITECTS
SALINA - KANSAS

DATE: April 1961
FILE NO. 60-17D
SHEET NO. 10 OF 15