GG 114B

370 370

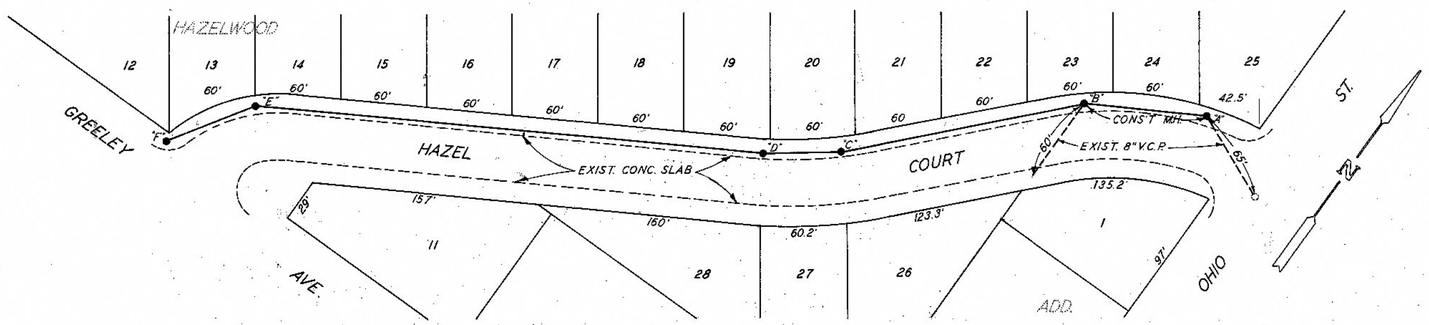

SAN. SEWER HAZEL CT. - OHIO TO GREELEY

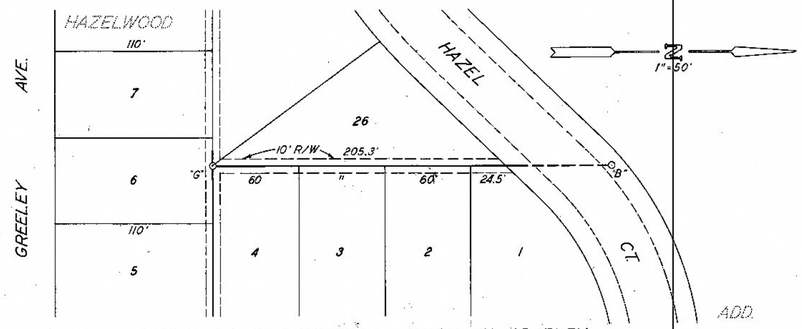

SAN. SEWER R/W W. OF OHIO - HAZEL TO GREELEY

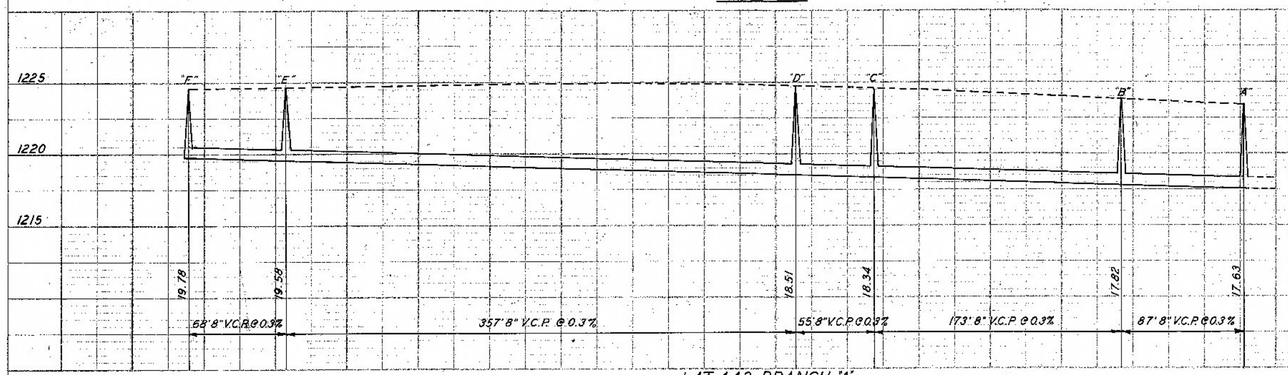

LAT. 442 BRANCH 'A'

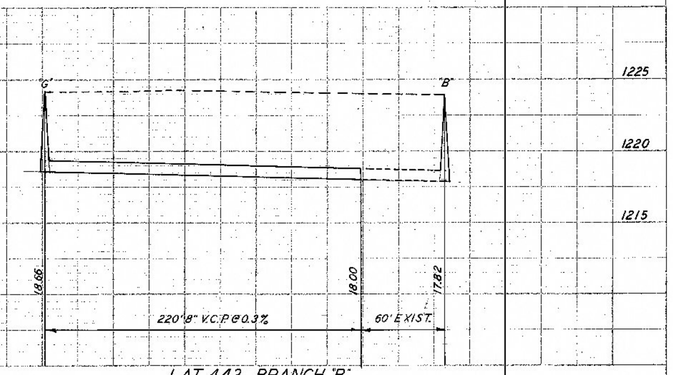

LAT. 442 BRANCH 'B'

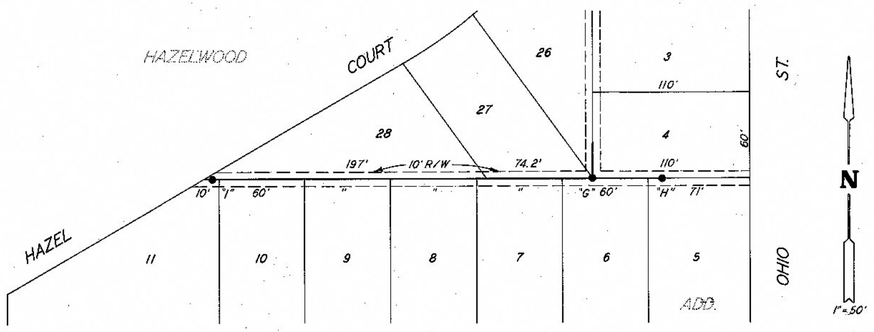

SAN. SEWER R/W N. OF GREELEY - OHIO TO HAZEL CT.

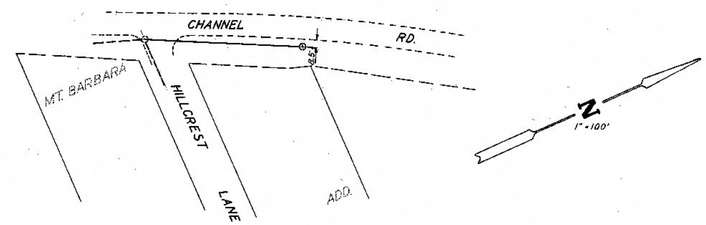

SAN. SEWER CHANNEL RD. - HILLCREST TO 220' N.

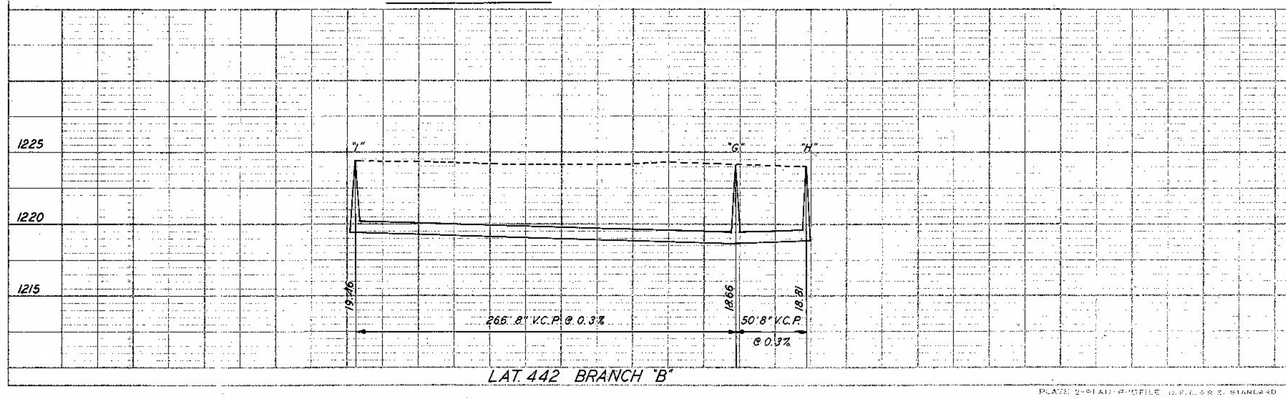

LAT. 442 BRANCH 'B'



LAT. 444

PLAN — SURVEYED ___ PLOTTED ___ ALIGNMENT CHECKED ___ RT. OF WAY CHECKED ___ NOTE BOOK ___ NO. ___ BY ___ DATE ___

PROFILE — SURVEYED ___ PLOTTED ___ GRADE CHECKED ___ B. M. NOTED ___ STRUCTURE NOTAT'N ___ NOTE BOOK ___ NO. ___ BY ___ DATE ___

PLATE 'C' PLAN & PROFILE D.P.W. & S.E. STANDARD
NO. SCRIPPS ACCESSIONS TO PAPERS IN DIV. 4
PUBLIC WORKS BLDG.