

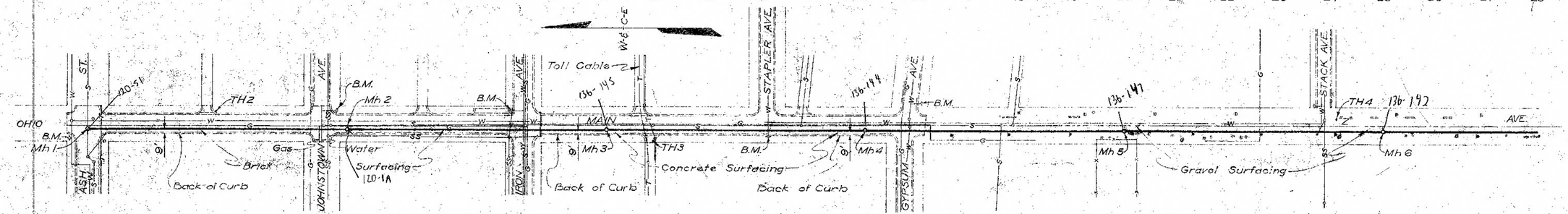

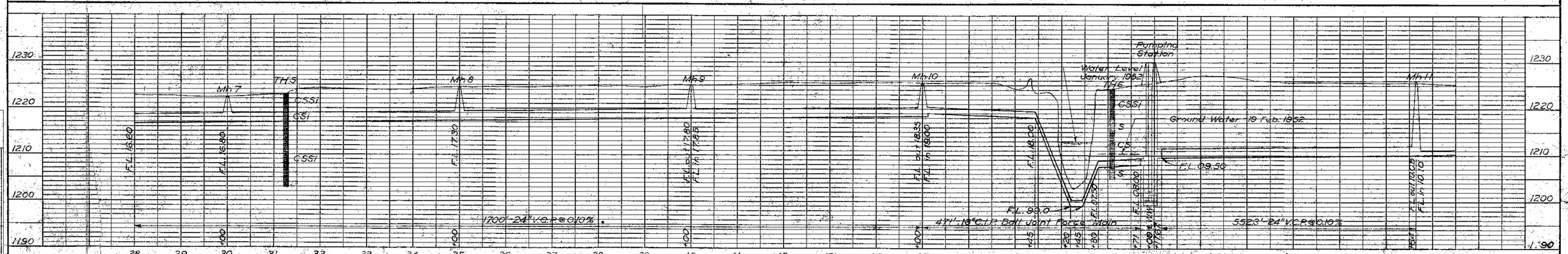

SCALE
Plan: 1" = 100'
Profile: 1" = 100' Horiz.
1" = 10' Vert.

BENCH MARKS

"M" in MFG. on Fire Hydrant at NW Cor. Ash & Ohio. Elev. 1221.91
"M" in MFG. on Fire Hydrant at SE Cor. Johnstown & Ohio. Elev. 1223.01
"M" in MFG. on Fire Hydrant at NE Cor. Iron & Ohio. Elev. 1222.25
"M" in MFG. on Fire Hydrant at W. Side Stapler & Ohio. Elev. 1222.82
"M" in MFG. on Fire Hydrant at SE Cor. Gypsum & Ohio. Elev. 1225.26

Spike in Power Pole at NW Cor. Greeley & Ohio. Elev. 1225.40
Spike in W. Side 24" Dia. Elm Tree on N. Bank Smoky Hill River E. of Ohio Ave. & Extension at Dike. Elev. 1225.52
Spike in 8" Dia. Elm Tree on S. Bank Smoky Hill River 30'±E of Ohio Ave. & Extension. Elev. 1225.60

NOTE:
Where existing water mains parallel sewer lines, the minimum distance between "C"'s to be "10" if right of way permits.

NOTE:
For Legend see Sheet No. 5

SALINA, KANSAS
SANITARY SEWER EXTENSIONS
MAIN "Z" - STA. 0+00 TO STA. 55+64
SCALE AS NOTED
WILSON AND COMPANY
ENGINEERS
SALINA, KANSAS
1952

3/7

151-81