1451 GG 132

193

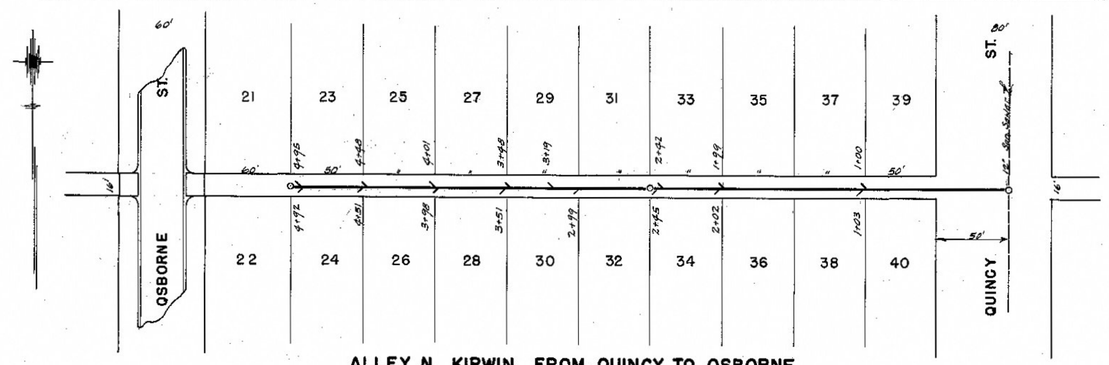

ALLEY N. KIRWIN FROM QUINCY TO OSBORNE



LATERAL SAN. SEWER 239

PLAN		BY	DATE
NOTE BOOK NO.	SURVEYED. PLOTTED. ALIGNMENT CHECKED. RT. OF WAY CHECKED.		

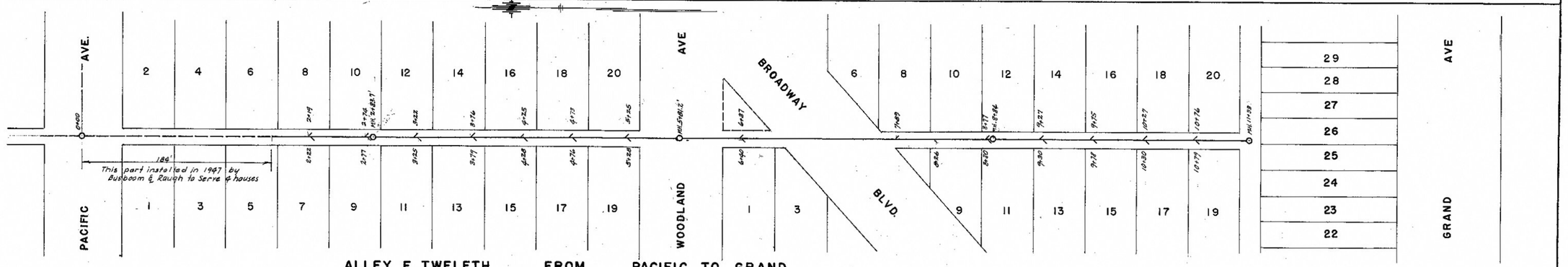

ALLEY E. TWELFTH FROM PACIFIC TO GRAND

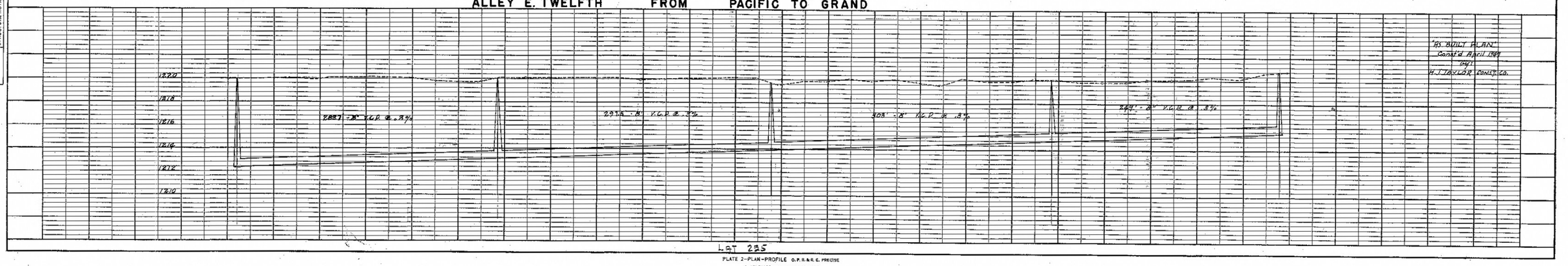

PROFILE		BY	DATE
NOTE BOOK NO.	SURVEYED. PLOTTED. GRADES CHECKED. B.M.'S NOTED. STRUCTURE NOTAT'NS CH'CKD.		

LAT 235

PLATE 2—PLAN—PROFILE O.P.R.R.N.R.C. PRECISE

CHARLES BRUNING COMPANY, INC.