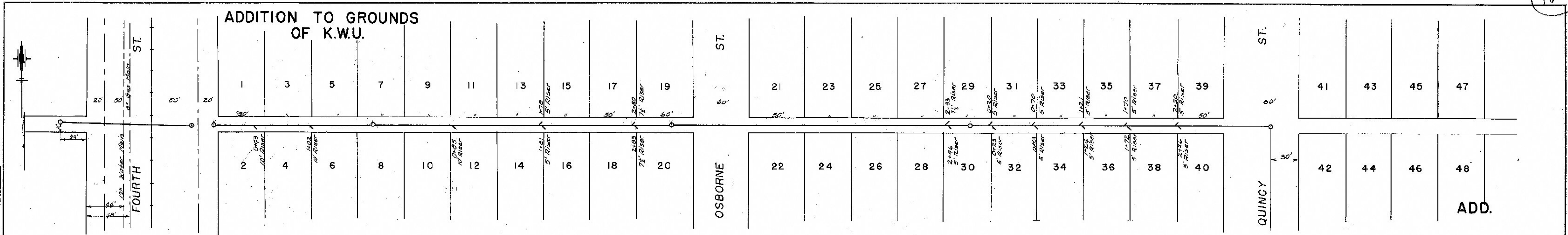
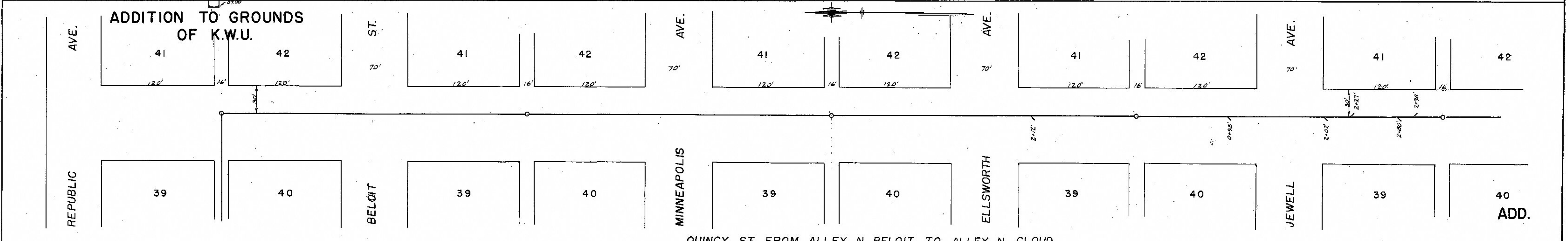
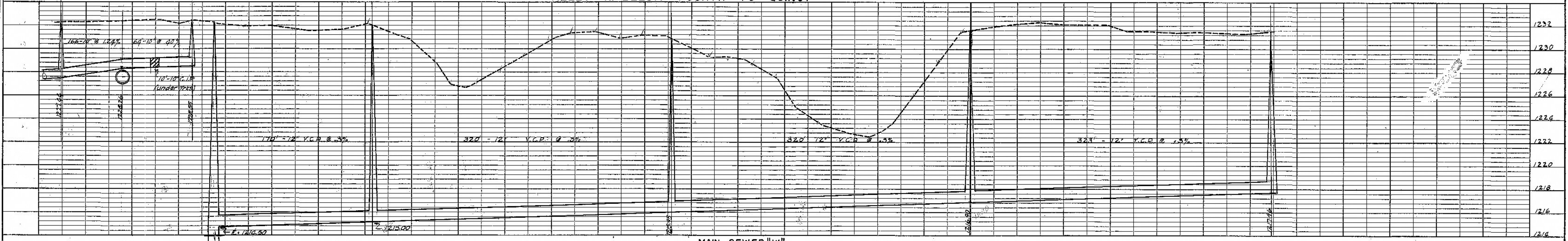


PLAN SURVEYED..... DATE.....  
 PLOTTED.....  
 NOTE BOOK.....  
 NO. ....

PROFILE SURVEYED..... DATE.....  
 PLOTTED.....  
 NOTE BOOK.....  
 NO. ....



ALLEY N. BELOIT FOURTH TO QUINCY



QUINCY ST. FROM ALLEY N. BELOIT TO ALLEY N. CLOUD

